

General Property Information

34 Jenner Road, Nelson

Created: 13 May 2024

**PLEASE NOTE –
THIS IS NOT A LAND INFORMATION MEMORANDUM (LIM)**

If you require further information on this property you can request the following:

1. A copy of the property file. There is a charge for this if you are not the owner of the property. The file will be either electronic or hard copy depending on the address.
2. Land Information Memorandum (LIM). There is a charge for this. The report contains information that is held by the council regarding the land.

Any property file whether electronic or paper will not contain:

- confidential records
- building consents that have no Code Compliance Certificate
- resource consents that are still being monitored
- subdivision resource consents
- Land Information Memorandums (LIMs)
- Slip information



Contents



1. Nelson Resource Management Plan (NRMP)
Hazard Overlay Map
2. Hazard Study Information
3. Hazardous Activities and Industries List (HAIL) site
information brochure
4. Information about Property Files
5. General Property Information (GPI) Summary
6. Property Conditions

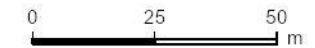
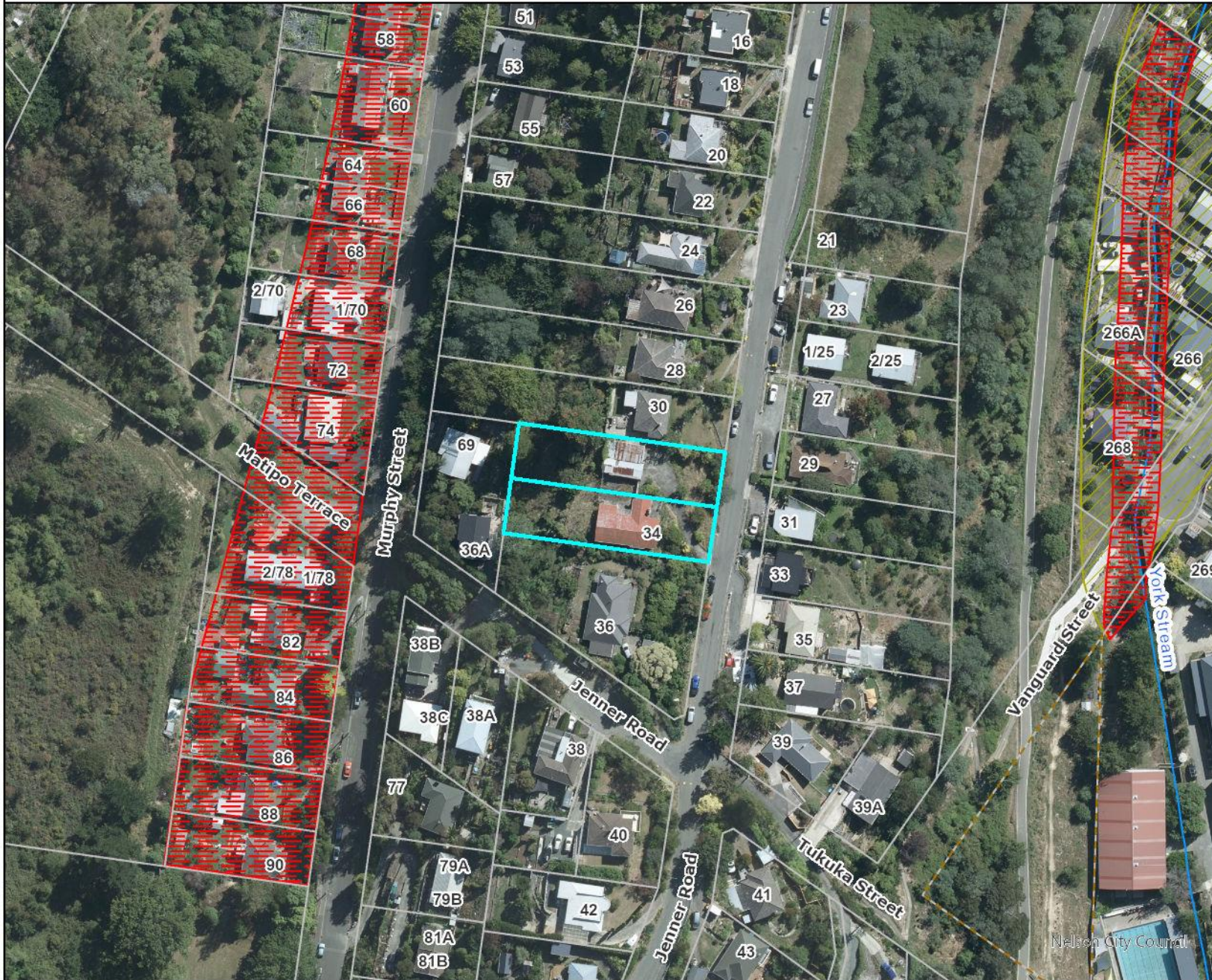


NRMP Hazard Overlay

34 Jenner Road, Nelson

Legend

-  Floodpath Overlay
-  Inundation Overlay



Created 13 May 2024

The map is an approximate representation only and must not be used to determine the location or size of items shown, or to identify legal boundaries. To the extent permitted by law, the Nelson City Council, their employees, agents and contractors will not be liable for any costs, damages or loss suffered as a result of the data or plan, and no warranty of any kind is given as to the accuracy or completeness of the information represented. Nelson City Council information is licensed under a Creative Commons Attribution 4.0 International License, and the use of any data or plan must be in accordance with the terms of that licence. For more information please contact us. Cadastral information derived from Land Information New Zealand. CROWN COPYRIGHT RESERVED.

Hazard Study Information

It is part of Council's role to research and collect new information on a variety of local hazards so we can help to appropriately manage the risk to people and property. Council is required by law not only to investigate hazards, but to make the research available to anyone who is affected or interested.

The information below only relates to the areas covered by Council's recent research. It is important to note that there is potential for flooding, liquefaction, landslides and other natural hazards to happen in other areas around Nelson too.

Refer to the links for maps and information on the hazards below.

Fault Hazard

<http://www.nelson.govt.nz/environment/nelson-plan/natural-hazards/faults-line/>

Nelson Flood Models

<http://www.nelson.govt.nz/environment/nelson-plan/natural-hazards/flooding/>

Interactive map <http://nelson.govt.nz/river-flooding-map>

Liquefaction

<http://www.nelson.govt.nz/environment/nelson-plan/natural-hazards/liquefaction/>

Historic land use and potential soil contamination

<http://www.nelson.govt.nz/building-and-property/hail-sites>

Coastal Inundation

<https://shape.nelson.govt.nz/coastal-hazards>

Slope Instability Overlay

<http://www.nelson.govt.nz/environment/nelson-plan/natural-hazards/slope-instability/>

More information

Copies of all the latest reports and information that Council holds on hazards are available to download on our website at <http://nelson.govt.nz/environment/nelson-plan/natural-hazards/>

How can I find out if my soil is contaminated or not?

Inclusion on the HAIL site database does not mean that the soil must be tested. However, if you have reason to believe your soil is definitely contaminated or you want to know for your own information, you could get it tested.

Where the NESCS requires that a preliminary or detailed site investigation is done as part of a proposed change to land use or earthworks at a potentially contaminated site, that must be done by a "Suitably Qualified and Experienced Person" (SQEP).

This means that soil sampling done by anyone other than a SQEP can't be accepted as evidence of the contamination status of the site.

A SQEP has to be well qualified and have lots of experience assessing potentially contaminated land. Nelson City Council and Tasman District Council hold a joint list of SQEP's who can provide a contamination assessment. See a copy of the current list on the website.

A12970 66



H.A.I.L SITES



Hazardous Activities and Industries
List Information

 Nelson City Council
te kaunihera o whakatū

Civic House, 110 Trafalgar Street, Nelson
03 546 0200 • nelson.govt.nz

 Nelson City Council
te kaunihera o whakatū



What are HAIL sites?

HAIL sites are pieces of land where hazardous substances might have been used, stored or disposed of. These are identified by the Hazardous Activities and Industries List (HAIL), which is a group of activities and industries that are considered likely to cause land contamination. The list has been compiled by the Ministry for the Environment. The HAIL aims to identify most situations where hazardous substances could cause, and in many cases have caused, land contamination.

The fact that an activity or industry appears on the list does not mean that hazardous substances were used or stored on all sites occupied by that activity or industry. Nor does it mean that a site used by that industry will always have hazardous substances present in the land. The list just highlights that there is a greater probability of site contamination occurring than for other uses or activities.

You can download a copy of the HAIL on the Council website, nelson.govt.nz and search on HAIL.

Why is Council identifying HAIL sites?

By identifying sites where hazardous substances might have been used, stored or disposed of, we can ensure that the sites do not present a risk to human health when they are used or developed.

It helps Council and the community to comply with the National Environmental Standard for Assessing and Managing Contaminants in Soil to Protect Human Health (NESCS).

It informs land owners that there is potential for the land to be contaminated and that further investigation would be needed before constructing new buildings or changing the land use. A resource consent may be needed in some cases.

Is a HAIL site the same as a contaminated site?

No. It's important to note that this is a land use assessment and no soil testing has been carried out by Council. Inclusion on the database does not mean that soil contamination is present.

Nelson City Council has made a database of all the areas of Nelson where our information shows that HAIL activities are taking or have taken place. Research has been done using historical photos, trade directories and property information to establish which areas of land in Nelson could be at risk of contamination because they are likely to have been used for HAIL activities in the past. For example, if the land was once an orchard and chemical sprays were used, or perhaps it was a farm that had a sheep dip or a fuel tank, there is a risk of soil contamination.

My property is listed as a HAIL site – what does that mean for me?

Inclusion on the HAIL site database does not necessarily mean that your soil is contaminated. Using a raised garden bed for growing vegetables can be helpful if you are concerned about soil contamination.

Also, if you want to build on your property, you will need to meet the requirements under the National Environmental Standard for Assessing and Managing Contaminants in Soil to Protect Human Health (NESCS). This could mean you may need a resource consent to carry out certain work.

If you are especially concerned or have reason to believe that your soil is definitely contaminated you can get it tested at your own expense. For more information about soil testing see our website, nelson.govt.nz and search on HAIL.

Can a property be removed from the database?

The only way to remove a property from the database is to show that HAIL activity has never taken place on that site.

However, if you have any soil testing or other relevant information, please let Council know as this can be included in the property file and used to update the status of the property on the database.


I am considering selling, buying a property or building on a HAIL site. What does that mean?

Information about whether a property is on the HAIL site database will be included on a Land Information Memorandum (LIM) for the property you are considering. A LIM is advisable when purchasing a property to ensure you are aware of the most accurate information we have relating to that property.

Information relating to HAIL status is also included on the Project Information Memorandum (PIM) for the property which you should request before doing any building project.

Be aware that if a property is included on the HAIL site database, and you wish to carry out any Building works, you will have to comply with the NESCS regulations (Sections 7 to 11). A resource consent may be required if the project cannot comply with the "permitted standards" in these regulations. The NESCS regulations are also triggered when a subdivision consent is applied for.

The requirements will vary from case to case, so it's important to talk to the Council early in the process for any activity that you're planning to carry out, including building, earthworks, subdivision etc.



Information about property files

Nelson City Council has made this information available under Sections 10 to 18 (inclusive) of the Local Government Official Information and Meetings Act 1987 only. Nelson City Council does not warrant its accuracy and disclaims all liability whatsoever for any error, inaccuracy or incompleteness of the information without seeking appropriate independent and professional advice. The information provided does not constitute a Land Information Memorandum or any similar document. All Property Records are the property of Nelson City Council.

Property information held on a property file is for completed applications only. Applications being processed are added to the property file once the process is completed or code compliance certificate issued.

Any property file whether electronic or paper may exclude:

- confidential records
- building consents that have no Code Compliance Certificate
- resource consents that are still being monitored
- subdivision resource consents
- Land Information Memorandums (LIMs)
- Slip information

Information regarding slip reports on a property can be obtained by purchasing a LIM.

Older plans may include microfiche records and be of poorer quality.

General Property Information: 1973058600

Property

Valuation No	1973058600
Location	34 Jenner Road, Nelson
Legal Description	LOTS 16 & 17 D P 3595
Area (Hectares)	0.1740

Rates

Government Valuation

Land	510,000
Improvements	160,000
Capital Value	670,000

Current Rates Year 2023 to 2024

Planning/Resource Management

No information located

Building

18/12/64	BUILDING PERMIT A147576 RETAINING WALL & STEPS : APPROVED
8/10/64	BUILDING PERMIT A081907 ADDITIONS TO DWELLING : APPROVED
1/05/62	BUILDING PERMIT 5799 FORM ACCESSWAY TO DRIVE & RETAINING WALL : APPROVED
31/05/57	BUILDING PERMIT 3290 ERECT TWO ROOMS TO EXISTING : APPROVED
5/11/1948	BUILDING PERMIT 7519 ERECT DWELLING : APPROVED

Licences

No information located

Sewer and Drainage

No information located

Land and Building Classifications

No information located

Transport

No information located

Special Land Features

No information located

Swimming Pools

No information located

Other

19/11/02 LIM APPLICATION L020289L020289 : LAND INFORMATION MEMORANDUM

Copyright © 2024 MAGIQ Software Limited. All rights reserved.

Conditions Report



View All Conditions (<https://nelsoncity.sharepoint.com/sites/ecm-propertyhub/SitePages/NMapConditions.aspx?q=Filename:"Property Condition C0800" OR Filename:"Property Condition C1401">)

LINZ ID	Address	Condition Number	Condition Description	Diagram	Links
3609915	34 Jenner Road, Nelson	C0800	Restricted Development	N	Open in SharePoint (https://nelsoncity.sharepoint.com/sites/ecm-propertyhub/SitePages/NMapConditions.aspx?q=Filename:"Property Condition C0800")
3607962	34 Jenner Road, Nelson	C0800	Restricted Development	N	Open in SharePoint (https://nelsoncity.sharepoint.com/sites/ecm-propertyhub/SitePages/NMapConditions.aspx?q=Filename:"Property Condition C0800")
3609915	34 Jenner Road, Nelson	C1401	Air Plan	N	Open in SharePoint (https://nelsoncity.sharepoint.com/sites/ecm-propertyhub/SitePages/NMapConditions.aspx?q=Filename:"Property Condition C1401")
3607962	34 Jenner Road, Nelson	C1401	Air Plan	N	Open in SharePoint (https://nelsoncity.sharepoint.com/sites/ecm-propertyhub/SitePages/NMapConditions.aspx?q=Filename:"Property Condition C1401")

DATE: 6-May-95 CONDITION No: 800

STREET ADDRESS: Various

DIAGRAM: No

LEGAL DESCRIPTION Various)

PROPERTY OWNER
or SUBDIVIDER: Varioust

SCHEME PLAN No:

NCC PLAN No:

AUTHORITY: Works Committee

REASON FOR CONDITION:
(Abbreviated) Catchments Served By Inadequate Stormwater Systems

CONDITION:

Restricted Development Area:

Catchment is served by inadequate stormwater system. Subdivision or any increase in the number of household units to more than one per lot is unlikely to be permitted until the issue of stormwater disposal has been resolved. Subdivision may be permitted in some cases where a detention dam can be constructed with sufficient storage to restrict flood flows back to discharge rates that have occurred prior to development. Soakage may be acceptable for individual lots within the Wood and Stoke.

Amended 23-Sept-96

Date Entered: 16-Jun-95

Date	12 January 2006	Condition No.	C1401
Street address	All properties contained in the Nelson Urban Area within Airshed A or B1 (consult Fig A2.1, A2.2A and A2.2B in Air Plan)		
Diagram	No		
Legal Description	Various		
Property Owner or Subdivider	Various		
Scheme Plan No.	N/A		
NCC Plan	Air Quality Plan		
Authority	Principal Adviser - City Development (see David Jackson)		
Reason for condition	<p>(Abbreviated) This property may contain a domestic spaceheater or open fire that falls under the rules set out in the Council's Air Quality Plan. Under rule AQR.24.1, within the Urban Area the use of open fires was allowed to continue up until 1 January 2008 (except that any 'Jetmaster' type open fire (including Warmington brands) may continue until 1 January 2013). Discharge to air from open fires is prohibited after that date. In addition, within Airsheds A and B1 (as defined in the Air Plan) the use of existing enclosed burners has been phased out. The use of all enclosed burners that do not comply with the emissions standards set out by the Air Quality Plan has been progressively banned between 2010 and 2012, starting with the oldest burners. This was necessary to meet the targets imposed by the National Environmental Standards for air quality. Updated 7th June 2012.</p>		

Condition

The Air Quality Plan states that in the Nelson Urban Area within these airsheds (Airshed A and B1 – consult Fig A2.1, A2.2A and A2.2B in Air Plan) no discharge from domestic-type fires may occur after the cessation date below.

Type of Heating Appliance	Disused By
Open fires (Jetmaster type open fires)	1/01/2008 (1/01/2013)
Burners installed before 1996	1/01/2010
Burners installed between 1996 and 1999	1/01/2012

Date entered: 12th January 2006