











Eagle Technology, Land Information New Zealand, GEEBCO, Community maps contributors, Top Of

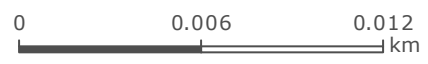
The map is an approximate representation only and must not be used to determine the location or size of items shown, or to identify legal boundaries. To the extent permitted by law, the Tasman District Council and Nelson City Council, their employees, agents and contractors will not be liable for any costs, damages or loss suffered as a result of the data or plan, and no warranty or representation of any kind is given as to the accuracy or completeness of the information represented. Top of the South Maps information is licensed under a Creative Commons Attribution 3.0 New Zealand License, and the use of any data or plan or any information downloaded must be in accordance with the terms of that licence. Cadastral and NZTopo50 related data is sourced from Land Information New Zealand

Top of the South Maps



Legend

-  Property Address
-  Property at Subdivision Stage 223
-  Property Boundary
-  Place Names
-  Road Labels
-  State Highway
-  Road 250 - 2.5k
-  River Labels



Scale: 1:250 @A4

16 October 2024

