

This information has been compiled from Tasman District Council records and is made available in good faith, but its accuracy or completeness is not guaranteed.

## Property Location

Valuation	Legal Description	Address	Suburb	Area (ha)
1959054700	LOT 19 DP 7991	20 Lowry Street	Richmond	0.0739

## Rates Information

Rates are charged in four instalments for the period commencing 1 July and ending 30 June each year. Please note that if this property is a contiguous property, its rates will change if sold separately. Also note that this rating information relates to all parcels, i.e., Lot and DP numbers, under this valuation assessment.

Annual Rates	Current Instalment
\$3881.61	\$970.41

## Rates Breakdown

The Annual Rates above are broken down as follows:

Description	Rate	Units	Amount
General Rate	0.2043c/\$CV	640,000	\$1,307.52
Uniform Annual General Charge	\$394.00/propert	1	\$394.00
Wastewater - 1st Pan	\$766.93/pan	1	\$766.93
WaimeaComDam-Env&ComBen-Distri	\$107.09/propert	1	\$107.09
WaimeaComDam-Enviro&ComBen-ZOB	0.0097c/\$CV	640,000	\$62.08
Refuse/Recycling Rate	\$152.54/propert	1	\$152.54
Shared Facilities Rate	\$65.86/property	1	\$65.86
Mapua Rehabilitation Rate	\$4.53/property	1	\$4.53
Museums Facilities Rate	\$79.35/property	1	\$79.35
District Facilities Rate	\$139.34/propert	1	\$139.34
Urban Wat.Supply- Serv Chge	\$437.99/meter	1	\$437.99
Regional River Works - Area Z	0.0141c/\$LV	460,000	\$64.86
Stormwater UDA	0.0468c/\$CV	640,000	\$299.52

## Warm Tasman Rate

Warm Tasman Home Insulation Rate does not apply for this property.

## Rating Valuation

Tasman District Council uses a capital value rating system. Please note that this rating information relates to all parcels, i.e., Lot and DP numbers, under this valuation assessment.

Capital Value	Land Value	Improvements	Valuation Date
\$640,000.00	\$460,000.00	\$180,000.00	

## New Rating Valuation

This information has been compiled from Tasman District Council records and is made available in good faith, but its accuracy or completeness is not guaranteed.

Rating values are reviewed triennially. If the valuation of this property is going to change in the next rating year, it will show below as the New Capital Value. Please note that this rating information relates to all parcels, i.e., Lot and DP numbers, under this valuation assessment.

New Capital Value	New Land Value	New Improvements Value	New Valuation Date
\$690,000.00	\$460,000.00	\$230,000.00	

## Water Meter Information

Reticulated water: Water usage is charged in addition to rates payable. You should check that the vendor has the water meter read at possession time by requesting a special meter reading.

Water ID	Meter Reader Note	Meter Id	Read Date	Year to date	Last year units
W41826		09MC15810	09/10/2024	53	110

## Services

This property is serviced under the following water, sewerage, and stormwater schemes.

Scheme or Supply	Service Provided
Stormwater UDA	Stormwater
Tasman Waste Water	Wastewater
Urban Water Supply	Water Supply

## Protected Trees

No protected trees have been found for this property.

## Heritage Buildings

There are no heritage buildings on this property.

## Wheelie Bins

This property has had the following wheelie bin(s) delivered.

Bin Size	Serial Number	Delivered on	Delivered to
Single 240	2406353	08/06/2015	20 Lowry Street, Richmond

## Planning Zones

The following Planning Zones pertain to this property. Please refer to the [Tasman Resource Management Plan](#) or contact a Duty Planner for detailed information about what activities can take place in a zone.

Zone	Zone Description
Residential	The Residential Zone primarily provides for residential dwellings. Small-scale home businesses, community activities and facilities may also be appropriate where they are compatible with the residential environment

This information has been compiled from Tasman District Council records and is made available in good faith, but its accuracy or completeness is not guaranteed.

## Building Consents

Please note that if a Code Compliance Certificate has not been issued, it is strongly advised that the process is completed in order to confirm that the work is in compliance with the Building Code.

Application Date	BC Number	Proposal	Status	CCC Issue Date
03/07/2017	170726	Addition of lounge and bedroom and conversion of bedroom to ensuite	Code Compliance Certificate Issued	22/12/2017
03/07/2017	170726P	Addition of lounge and bedroom and conversion of bedroom to ensuite	PIM/TAN Issued	
15/08/2013	130995	Install new F/S Bosca Limit 380 woodburner	Code Compliance Certificate Issued	05/09/2013
22/05/1995	950688	TO INSTALL FREESTANDING WOOD BURNER	Code Compliance Certificate Issued	31/05/1995

## Compliance Schedule

No Compliance Schedule records are available for this property.

## Building Permits

The NZ Building Act came in to force on 1 July 1992. From that date, the issue of building permits ceased and they were replaced with building consents. Under the old permit system there was no requirement for Council to keep or provide records of building work. While Council generally holds records of permits issued, often little or no information is available regarding results of building inspections. Should an evaluation of the building be required, an independent qualified person should be consulted.

Date	Permit Number	Notes
12/08/1971	C019796	To build dwelling / garage

## Building Notes

No additional building notes have been found for this property.

## Swimming Pools

No Swimming Pool records have been found for this property.

## Resource Consents

No Resource Consent records are on record for this property.

## Planning Permits

No historical planning permits have been found for this property.

## Works and Land Entry Agreements

This information has been compiled from Tasman District Council records and is made available in good faith, but its accuracy or completeness is not guaranteed.

No Works and land Entry Agreement has been found for this property.

This information has been compiled from Tasman District Council records and is made available in good faith, but its accuracy or completeness is not guaranteed.

## Environmental Health and Licences

No Environmental Health or Licence information has been found for this property.

## Air Shed

This property sits within a controlled Air Shed.

Air Shed	Air Shed Regulations
Richmond Air Shed	After a house in Richmond changes ownership, an existing non-compliant wood burner cannot be used. It may be replaced with either a clean heat system or an approved clean air wood burner. New houses, or existing houses without an existing wood burner or open fire, can only install clean heat systems - no wood burners at all.

## Hazardous Activities and Industries List (HAIL)

No verified HAIL site has been found for this property. However, if the site or any adjacent site has been used for industrial, horticultural or agricultural purposes, we suggest you make further enquiries.

## Potential Lead Paint Contamination of Dwellings, Buildings & Land

Any specific information in relation to contamination will be contained in the HAIL part of the Property summary, otherwise the Council has no specific information in relation to this property.

Lead is a highly toxic substance that was a key ingredient in household paint. Any building or dwelling built before or during the 1960's is likely to have used lead-based paint at some time. Soil surrounding these buildings has potential to be contaminated by heavy metals contained in the paint. Landowners are responsible for ensuring the safe management of lead paint removal for protecting human health and the environment.

## Wetlands

Council holds no records of a wetland being on this property. However please note that the Resource Management (National Environmental Standards for Freshwater) Regulations 2020 creates conditions relating to works carried out around natural inland wetlands regardless of whether they have been mapped by Council or not.



## Pest Inspection History



The Tasman-Nelson region has a Regional Pest Management Strategy for the control of declared pest plants, animals and organisms. The responsibility for the control of pests lies with the land occupier or owner. No pests have been recorded on this property.

## Significant Native Habitats

Council has been compiling biodiversity reports (also called Ecological Property Reports or reports on Significant Native Habitats) for the past eight years and where these exist they are available. However, no report has been lodged on this property.



 State Highway Roads  
 Road Boundaries

 Valuation Boundaries  
 Parcel



## Aerial Photo Map

The information displayed is a schematic only and serves as a guide. It has been compiled from Tasman District Council records and is made available in good faith but its accuracy or completeness is not guaranteed.

CROWN COPYRIGHT RESERVED. © Copyright Tasman District Council.



Scale: 1:500  
 Tuesday, 28 January 2025

Original Sheet Size 210x297mm