



**RECORD OF TITLE  
UNDER LAND TRANSFER ACT 2017  
FREEHOLD  
Search Copy**



  
R. W. Muir  
Registrar-General  
of Land

**Identifier** 249543  
**Land Registration District** Nelson  
**Date Issued** 27 January 2006

**Prior References**  
NL13A/313

---

**Estate** Fee Simple  
**Area** 1432 square metres more or less  
**Legal Description** Lot 22 Deposited Plan 361354

**Registered Owners**

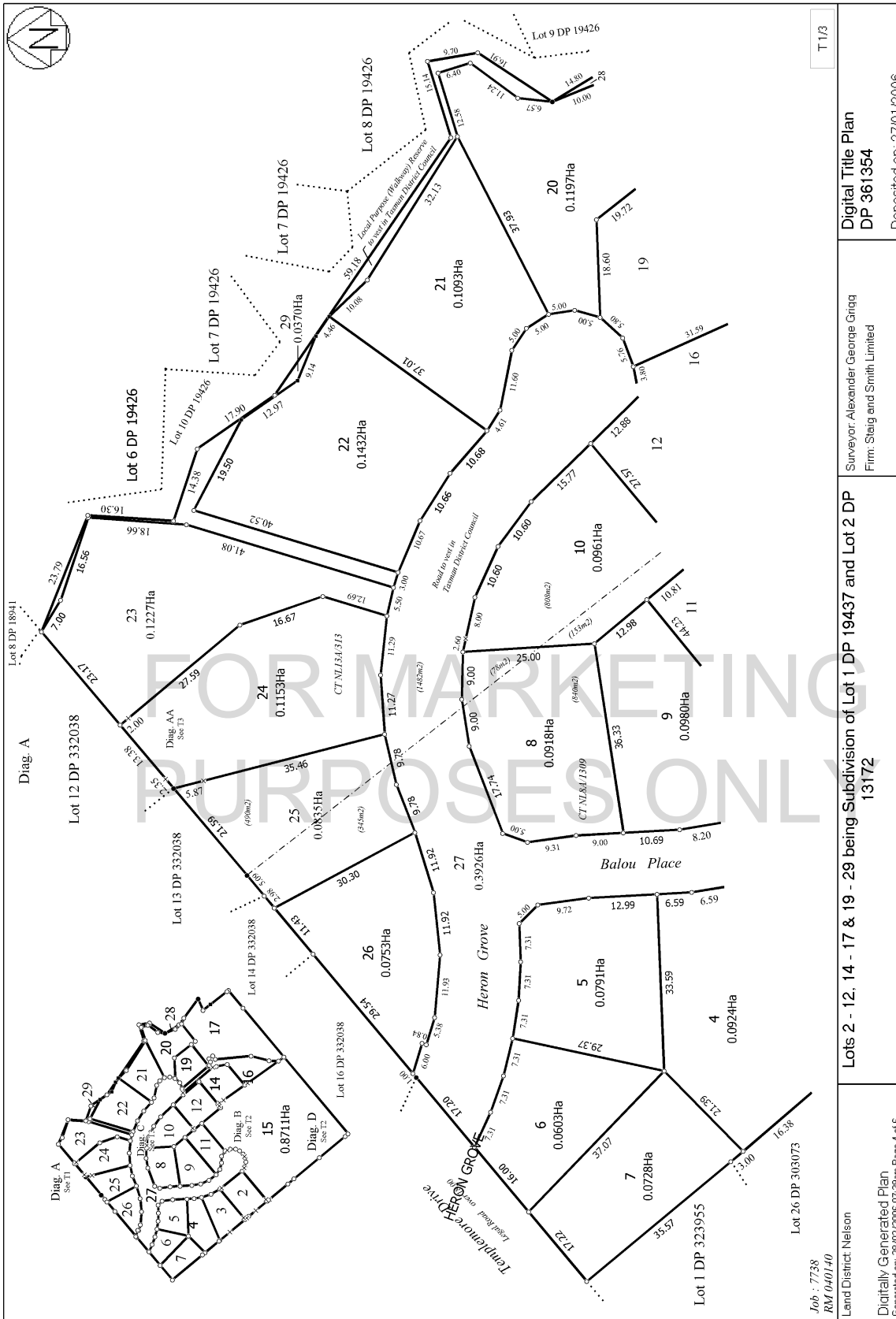
Christopher Roger Clenshaw as to a 1/2 share  
Eleanor Mary Clenshaw as to a 1/2 share

---

**Interests**

Land Covenant in Transfer 6731460.10 - 27.1.2006 at 9:00 am

FOR MARKETING  
PURPOSES ONLY



T 1/3

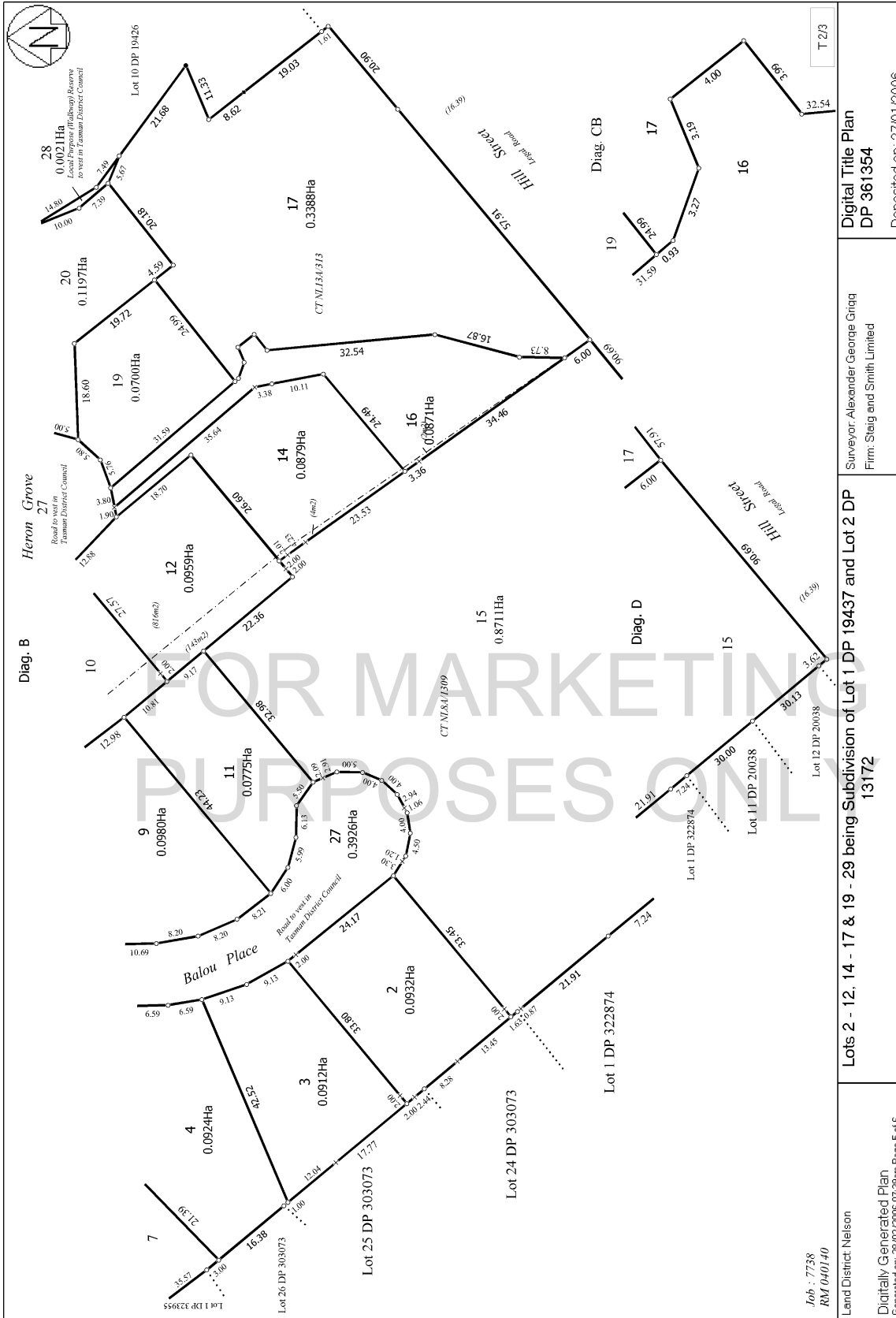
Digital Title Plan  
DP 361354

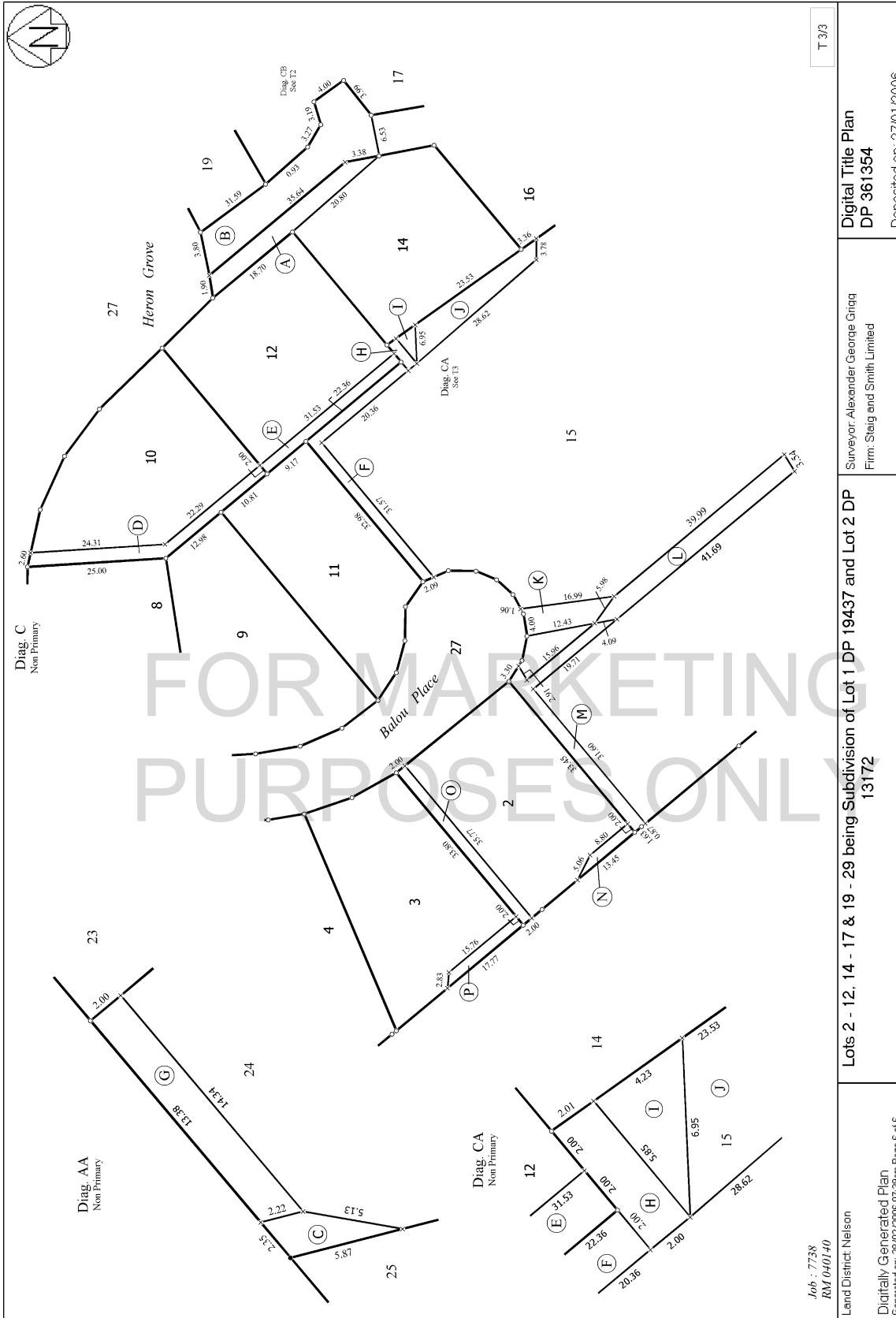
Surveyor: Alexander George Graig  
Firm: Steig and Smith Limited

Lots 2 - 12, 14 - 17 & 19 - 29 being Subdivision of Lot 1 DP 19437 and Lot 2 DP 13172

Land District: Nelson  
Job: 7738  
RM 040140  
Digitally Generated Plan  
Generated on: 28/02/2016 07:35am Page 4 of 6

Deposited on: 27/01/2006





Job : 7738  
RM 040140

Land District Nelson

Digitally Generated Plan  
Generated on: 28/02/2016 07:39am Page 6 of 6

Lots 2 - 12, 14 - 17 & 19 - 29 being Subdivision of Lot 1 DP 19437 and Lot 2 DP 13172

Surveyor: Alexander George Grogg  
Firm: Steig and Smith Limited

Digital Title Plan  
DP 361354

Deposited on: 27/01/2006

T 3/3