

























































































The map is an approximate representation only and must not be used to determine the location or size of items shown, or to identify legal boundaries. To the extent permitted by law, the Tasman District Council and Nelson City Council, their employees, agents and contractors will not be liable for any costs, damages or loss suffered as a result of the data or plan, and no warranty or representation of any kind is given as to the accuracy or completeness of the information represented. Top of the South Maps information is licensed under a Creative Commons Attribution 3.0 New Zealand License, and the use of any data or plan or any information downloaded must be in accordance with the terms of that licence. Cadastrial and NZTopo50 related data is sourced from Land Information New Zealand

### Top of the South Maps



# Legend

	LINZ Survey Mark		Water Valve		Wastewater Vent		Gas Extraction Pipe		River
	LINZ Survey Standard		Water Vent		Stormwater Access Point		Recycling Collection		Lake
	Benchmark		Water Well		Stormwater Chamber		Rubbish Collection		New Zealand Imagery
	Control Point		Wastewater Access Point		Stormwater Cleaning Eye		Bus Stop		
	Streetlights		Wastewater Chamber		Stormwater Connector		Interchange		
	Water Back Flow Prevention Device		Wastewater Cleaning Eye		Stormwater Intake		Route 1 Richmond - Nelson via Waimea Road		
	Water Chamber		Wastewater Flushing Point		Stormwater Inspection Point		Route 2 Richmond - Nelson via Rocks Road		
	Water Connector		Wastewater Inlet/Outlet Structure		Stormwater Manhole		Route 3 Atawhai - Hospital		
	Water Dam or Reservoir		Wastewater Inspection Point		Stormwater Miscellaneous Item		Route 4 The Brook - Airport		
	Water Fire Pipe/Firewell		Wastewater Intake		Stormwater Node		Route 5 Motueka - Nelson		
	Water Hydrant		Wastewater Miscellaneous Item		Stormwater Outfall		Route 6 Wakefield - Nelson		
	Water Intake		Wastewater Manhole		Stormwater Pump Station		Route 8 Late Late Bus		
	Water Meter		Wastewater Meter		Stormwater Reducer		Property Address		
	Water Miscellaneous Item		Wastewater Node		Stormwater Soakpit or Sump		Property at Subdivision Stage 223		
	Water Node		Wastewater Outfall		Stormwater Valve		Property Boundary		
	Water Pump Station		Wastewater Overflow		Water Pipe		Place Names		
	Water Reducer		Wastewater Pump Station		Wastewater Pipe		Road Labels		
	Water Restrictor		Wastewater Reducer		Wastewater Building Connection		State Highway		
	Water Tank		Wastewater Tank		Stormwater Pipe		Road 250 - 2.5k		
	Water Tee		Wastewater Treatment plant		Stormwater Building Connection		River Labels		
	Water Treatment Plant		Wastewater Valve		Stormwater Drain				