



**RECORD OF TITLE
UNDER LAND TRANSFER ACT 2017
FREEHOLD
Search Copy**




R.W. Muir
Registrar-General
of Land

Identifier **554804**
Land Registration District **Nelson**
Date Issued 06 December 2011

Prior References
361921

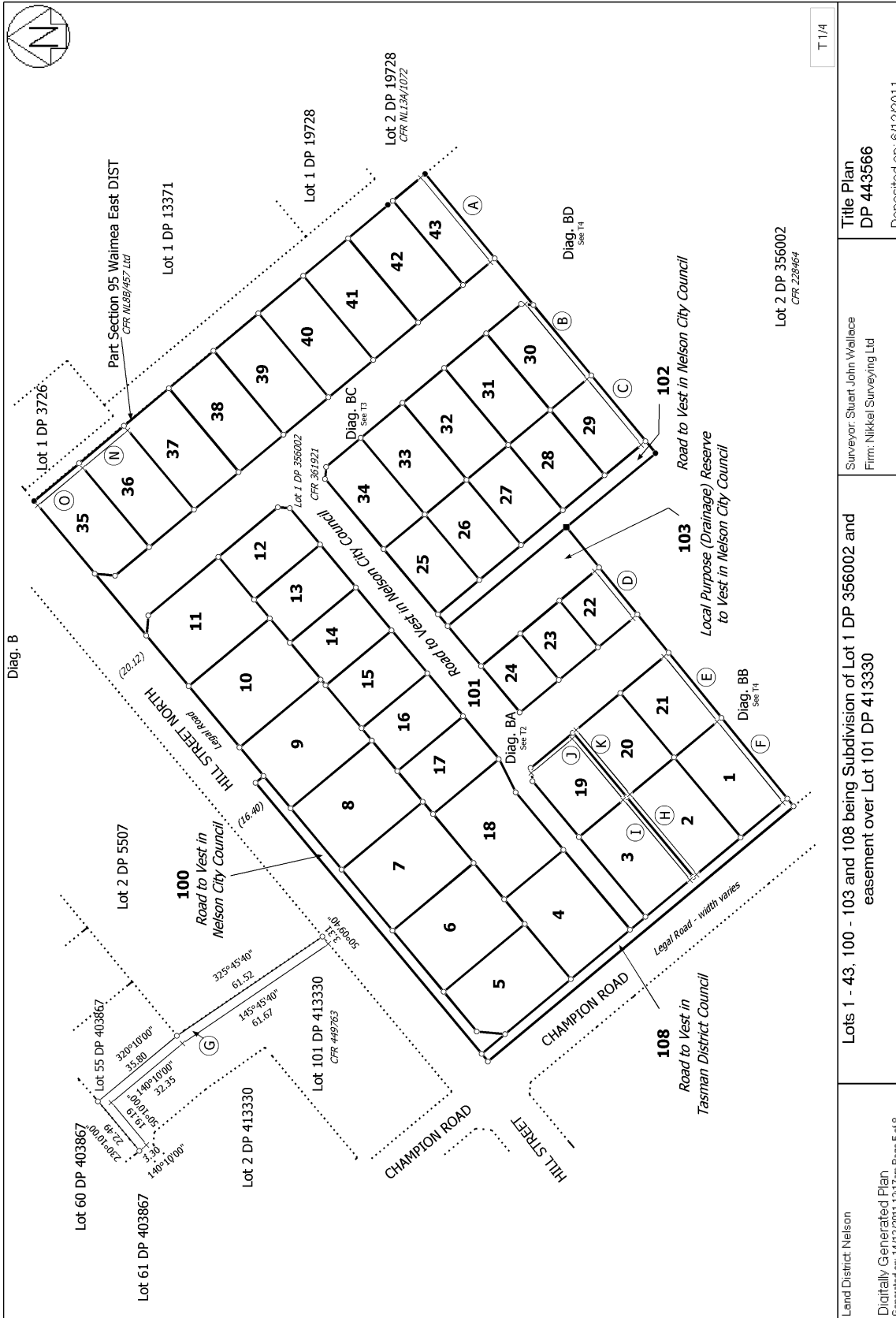
Estate Fee Simple
Area 585 square metres more or less
Legal Description Lot 16 Deposited Plan 443566

Registered Owners

Eric Kay Davy, Diane Davy, Darrin Martin Davy and Nigel Alexander McFadden

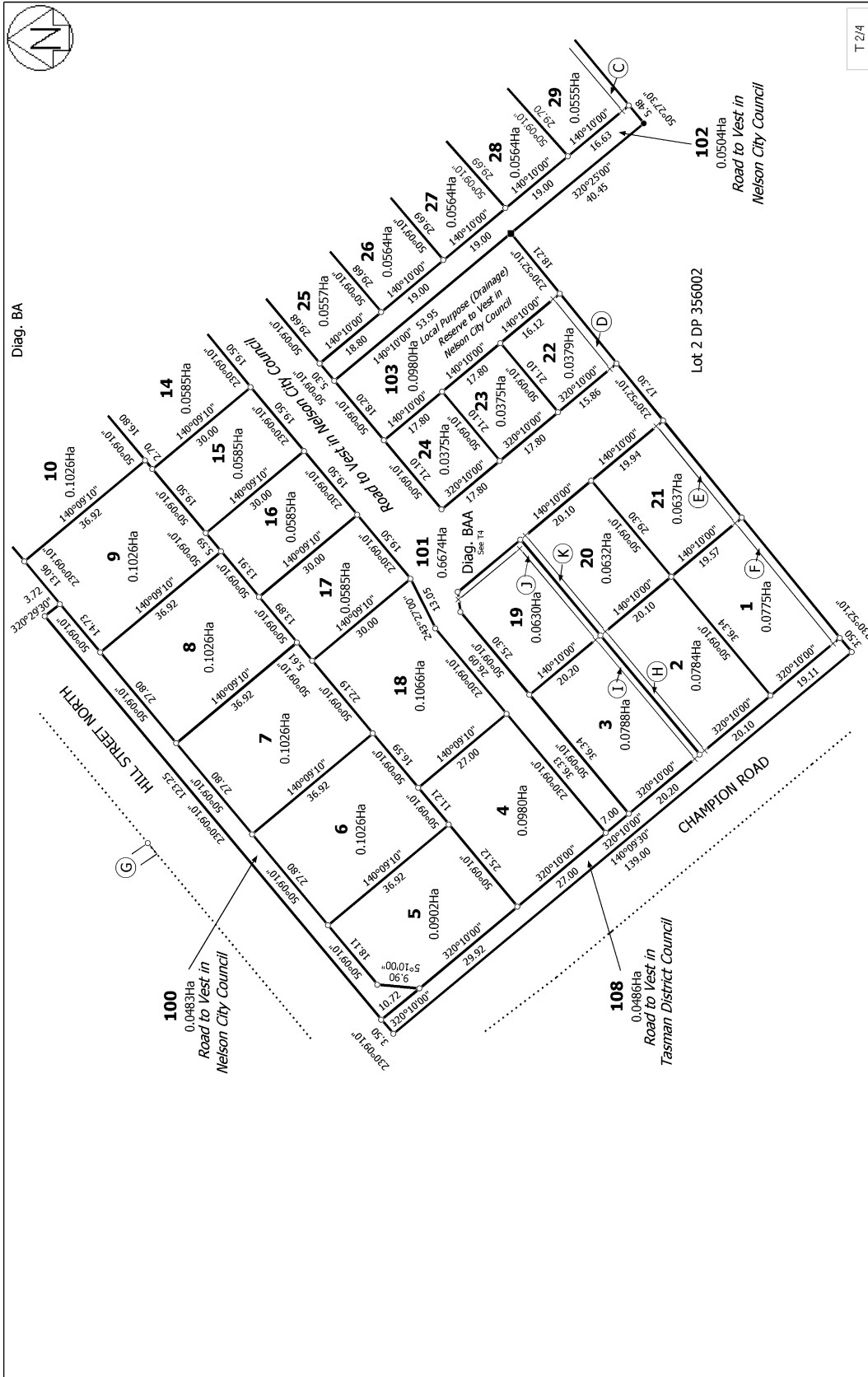
Interests

Fencing Covenant in Transfer 6658518.3 - 23.11.2005 at 9:00 am
8935032.4 Consent Notice pursuant to Section 221 Resource Management Act 1991 - 6.12.2011 at 12:00 pm
Land Covenant in Easement Instrument 8935032.12 - 6.12.2011 at 12:00 pm
Fencing Covenant in Transfer 9322863.1 - 4.3.2013 at 9:08 am
9471252.3 Mortgage to ANZ Bank New Zealand Limited - 5.8.2013 at 8:36 am



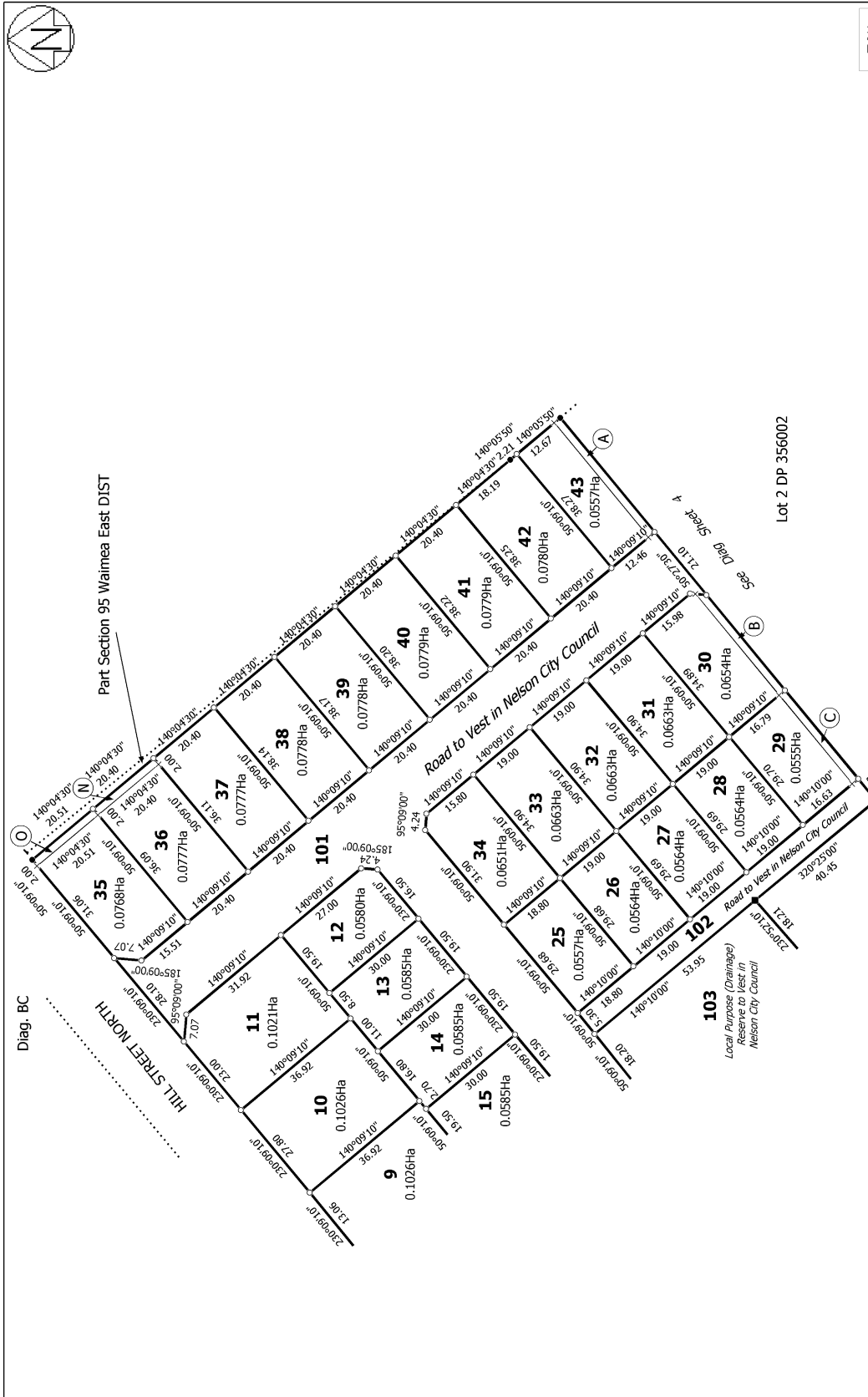
T/1/4

<p>Land District: Nelson</p> <p>Digitally Generated Plan</p> <p>Generated on: 14/12/2011 12:17:58 pm Page 5 of 8</p>	<p>Lots 1 - 43, 100 - 103 and 108 being Subdivision of Lot 1 DP 356002 and easement over Lot 101 DP 413330</p>	<p>Surveyor: Stuart John Wallace</p> <p>Firm: Nikkel Surveying Ltd</p>	<p>Title Plan DP 443566</p> <p>Deposited on: 6/12/2011</p>
--	--	--	--



T 2/4

<p>Land District: Nelson</p> <p>Digitally Generated Plan</p> <p>Generated on: 14/12/2011 12:17:58 pm Page 6 of 8</p>	<p>Lots 1 - 43, 100 - 103 and 108 being Subdivision of Lot 1 DP 356002 and easement over Lot 101 DP 413330</p>	<p>Surveyor: Stuart John Wallace</p> <p>Firm: Nikkel Surveying Ltd</p>	<p>Title Plan</p> <p>DP 443566</p> <p>Deposited on: 6/12/2011</p>
--	--	--	---



T 3/4

Land District: Nelson	Title Plan DP 443566	Lots 1 - 43, 100 - 103 and 108 being Subdivision of Lot 1 DP 356002 and easement over Lot 101 DP 413330
Digitally Generated Plan Generated on: 14/12/2011 12:17:58 pm Page 7 of 8	Surveyor: Stuart John Wallace Firm: Nikkel Surveying Ltd	Deposited on: 6/12/2011

