



**RECORD OF TITLE
UNDER LAND TRANSFER ACT 2017
FREEHOLD
Search Copy**




R. W. Muir
Registrar-General
of Land

Identifier 413145
Land Registration District Nelson
Date Issued 28 August 2008

Prior References

361920

Estate Fee Simple
Area 820 square metres more or less
Legal Description Lot 68 Deposited Plan 403867

Registered Owners

Tony William Grainger and Janine Marie Grainger

Interests

Land Covenant in Easement Instrument 7920463.10 - 28.8.2008 at 9:00 am
Fencing Covenant in Transfer 7960438.1 - 4.11.2008 at 12:01 pm
7960438.2 Mortgage to ASB Bank Limited - 4.11.2008 at 12:01 pm

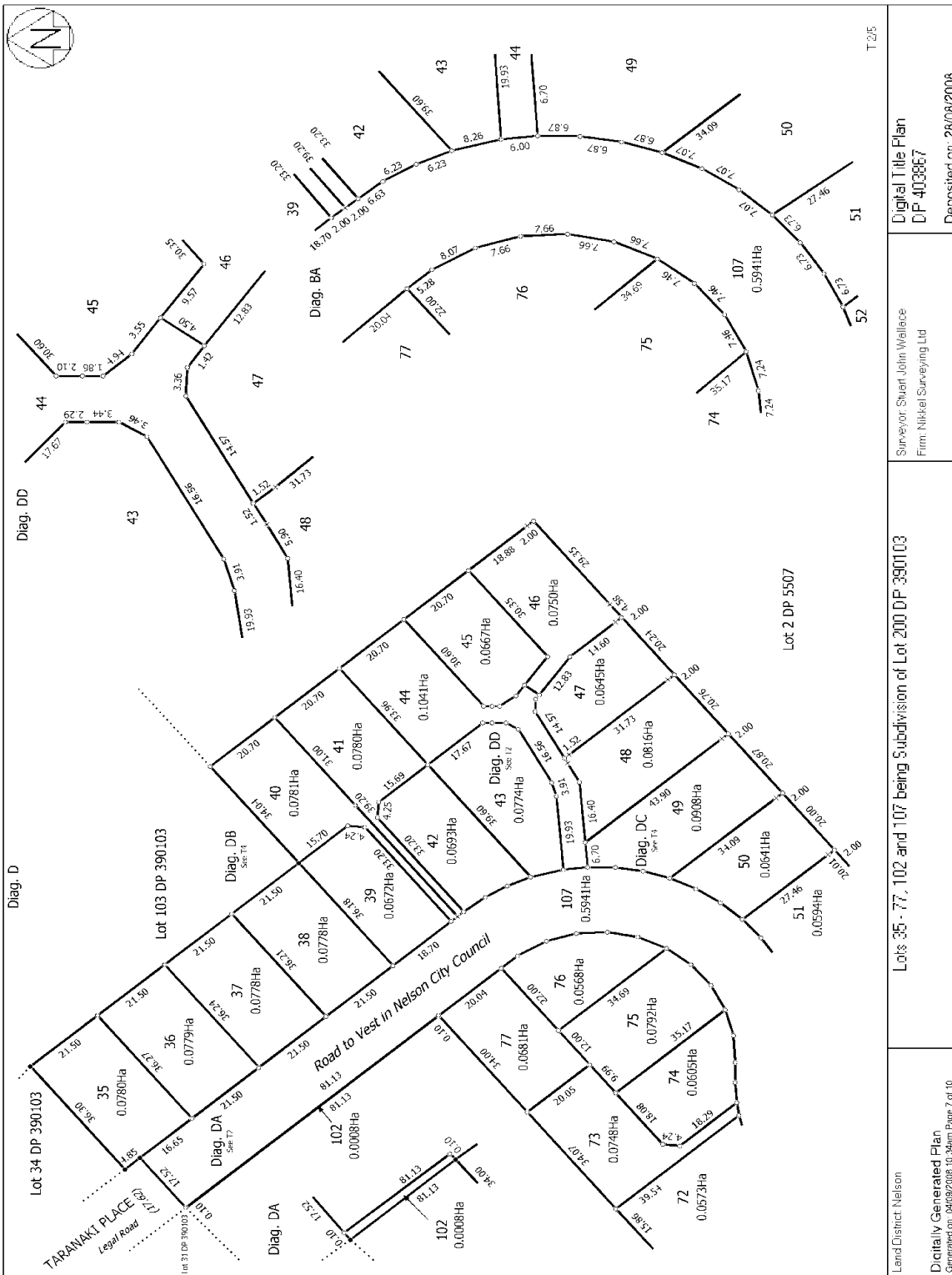
Identifier

413145



T 1/5

Land District: Nelson	Surveyor: Stuart John Wallace Firm: Nikkel Surveying Ltd	Digital Title Plan DP 403667
Generated on: 04/09/2018 10:34am Page 6 of 10		
Deposited on: 28/08/2008		



Surveyor: Stuart John Wallace
 Firm: Nikkel Surveying Ltd
 Deposited on: 28/08/2008

Digital Title Plan
 DP 403667

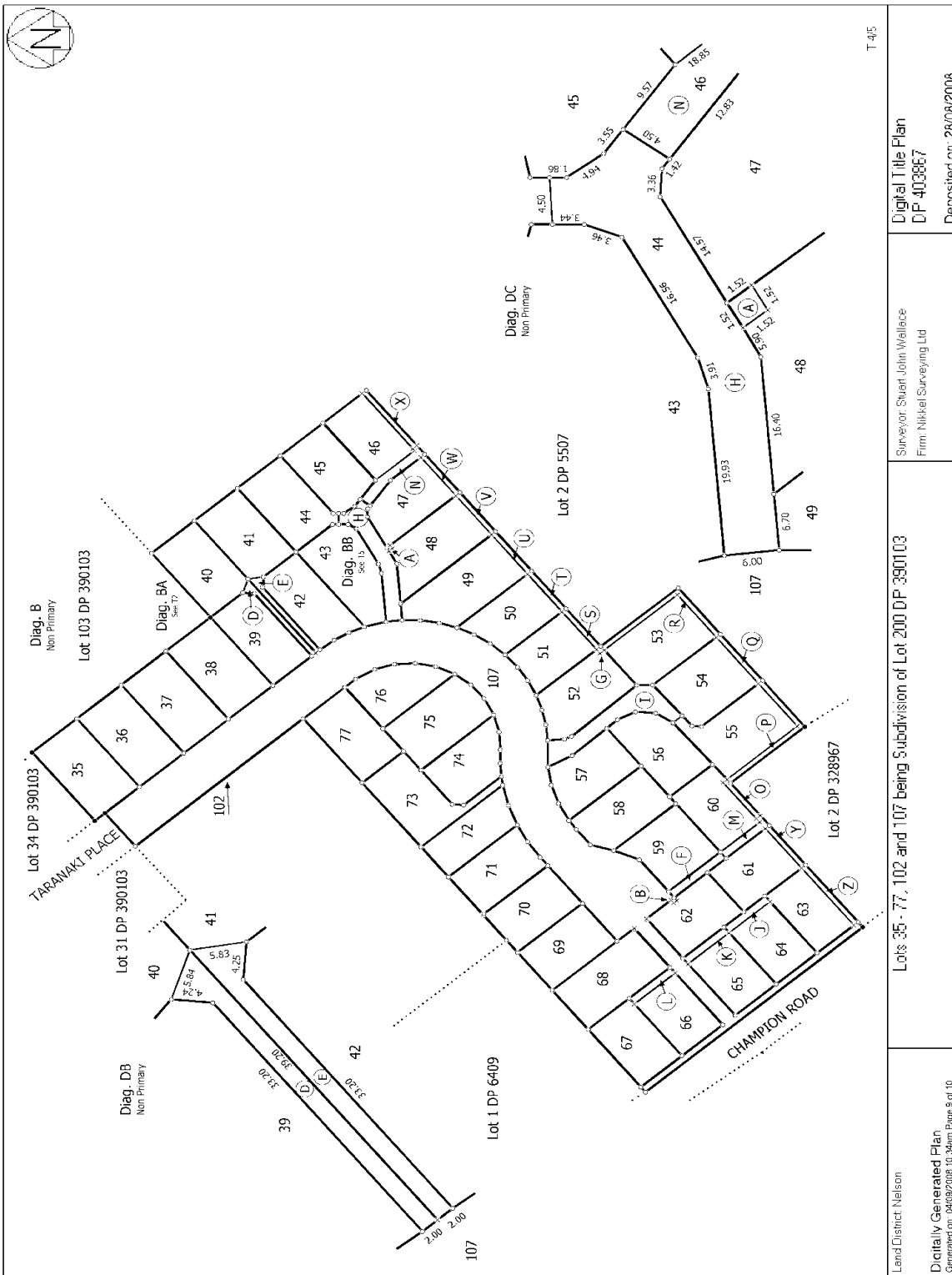
Lot 35 - 77, 102 and 107 being Subdivision of Lot 200 DP 390103

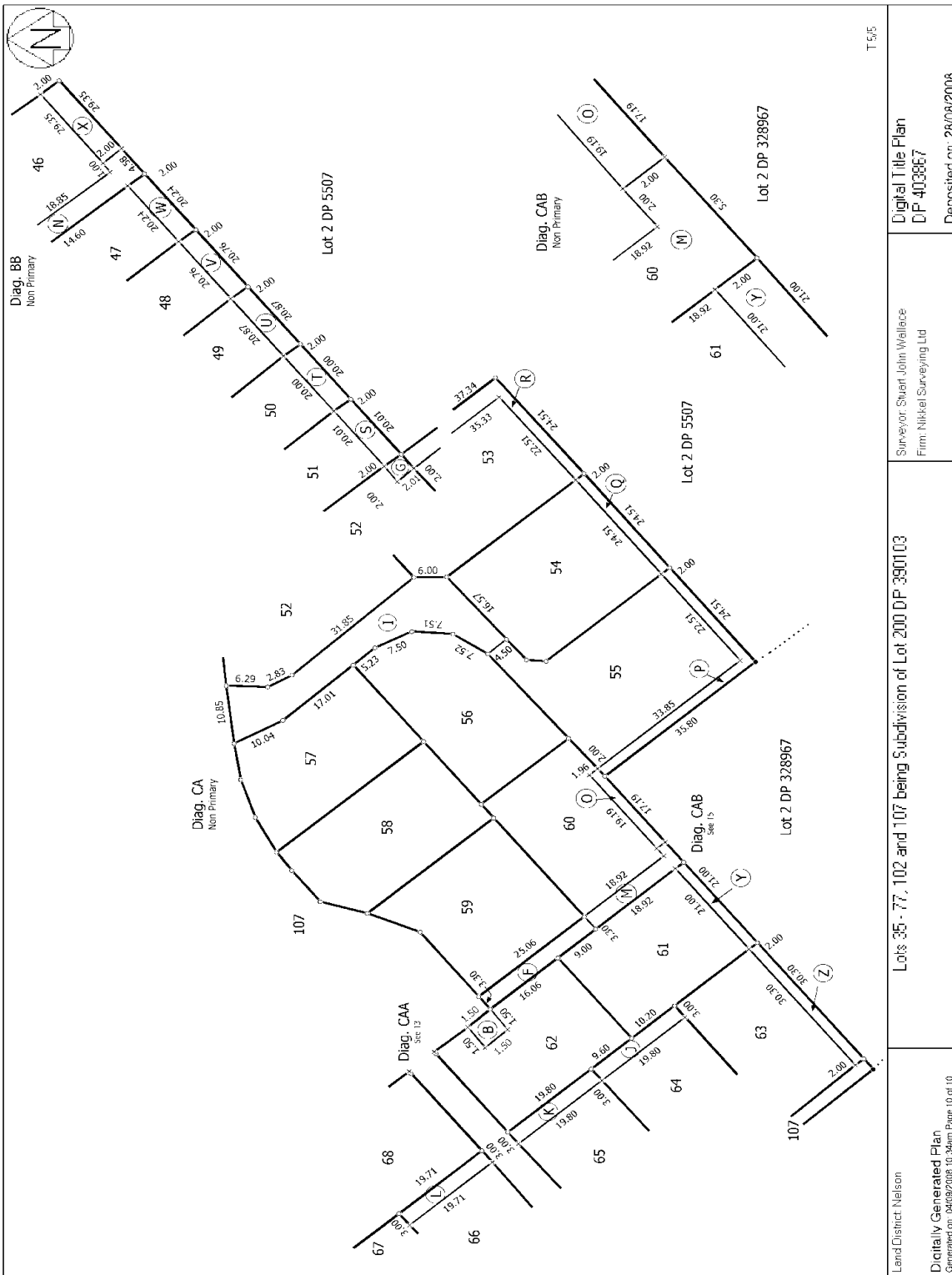
Land District: Nelson
 Digitally Generated Plan
 Generated on: 04/09/2008 10:04am Page 7 of 10



T. 3/5

<p>Land District: Nelson Digitally Generated Plan Generated on: 04/09/2008 10:34am Page 6 of 10</p>	<p>Diag. CAA Lot 1 DP 6409 Lot 2 DP 335875 Lot 2 DP 5507 Lot 2 DP 328967</p>	<p>Surveyor: Stuart John Wallace Firm: Nikkel Surveying Ltd</p>	<p>Digital Title Plan DP 403667 Deposited on: 28/08/2008</p>
---	--	--	--





T 55

Digital Title Plan
DP 403667
Surveyor: Stuart John Wallace
Firm: Nikkel Surveying Ltd
Deposited on: 28/08/2008

Surveyor: Stuart John Wallace
Firm: Nikkel Surveying Ltd

Lots 35 - 77, 102 and 107 being Subdivision of Lot 200 DP 390103

Land District Nelson
Digitally Generated Plan
Generated on: 04/09/2008 10:34am Page 10 of 10